

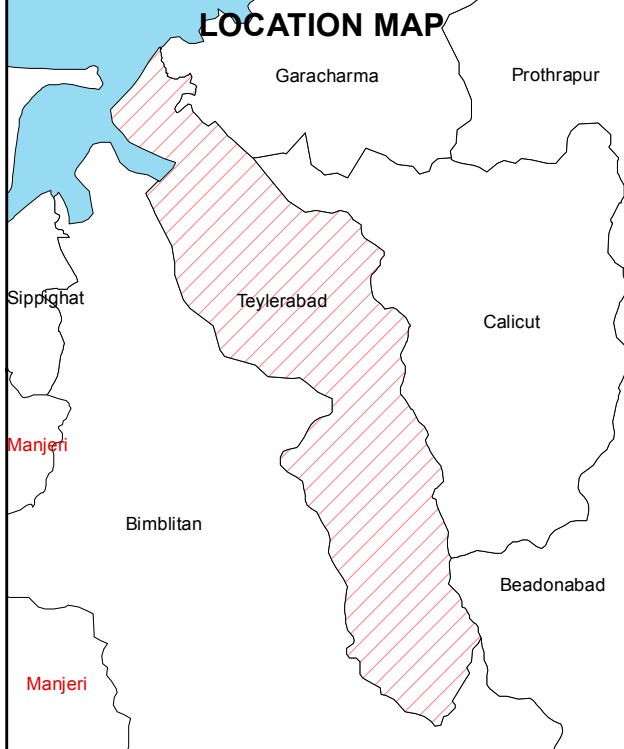
Disclaimer: This map has been prepared based on the cadastral data base made available by the Revenue Department

PORT BLAIR PLANNING AREA



KEY PLAN

LOCATION MAP

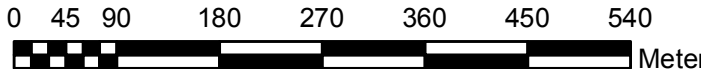


LEGEND

- |                           |                                |                                 |
|---------------------------|--------------------------------|---------------------------------|
| Primary Residential       | Parks & Open Spaces            | LPA Boundary                    |
| Mixed Residential         | Defence                        | Municipal Boundary              |
| Commercial                | Submergible Land               | Village Boundary                |
| Industrial                | Roads                          | Survey Boundary                 |
| Public & Semi-Public      | Radial Road                    | Proposed Projects               |
| Transport & Communication | Andaman Marine Drive (Phase I) | Andaman Marine Drive (Phase II) |


SPECIAL RESERVATION

- |                    |
|--------------------|
| Agriculture        |
| Other Forest       |
| Reserved Forests   |
| Mangroves          |
| Water Bodies       |
| Future Development |



PROJECTION SYSTEM : UTM  
DATUM : WGS84  
SPHEROID : WGS84  
ZONE : 48N

DATE	MAY 2011	VILLAGE NAME	TEYLERABAD
DWG NO.	PBPA/VILLAGE/PROP/8		
CLIENT	Town and Country Planning Unit Andaman Public Works Department A & N Administration, Port Blair		
CONSULTANTS	School of Architecture & Planning Anna University Chennai		



APWD



PROPOSED LANDUSE 2030 - TEYLERABAD VILLAGE  
MASTER PLAN FOR PORT BLAIR PLANNING AREA -2030