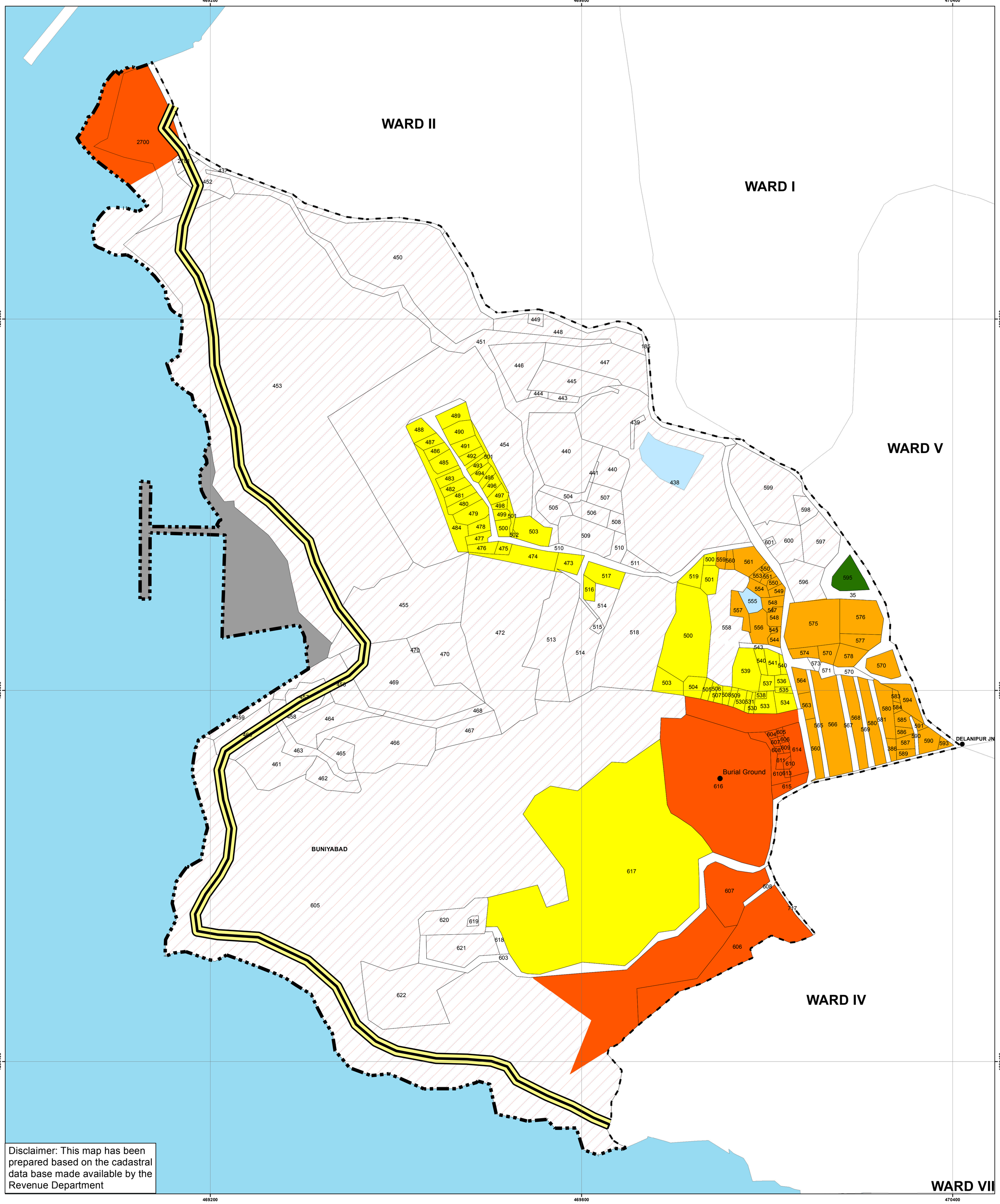

Disclaimer: This map has been prepared based on the cadastral data base made available by the Revenue Department

PORT BLAIR PLANNING AREA

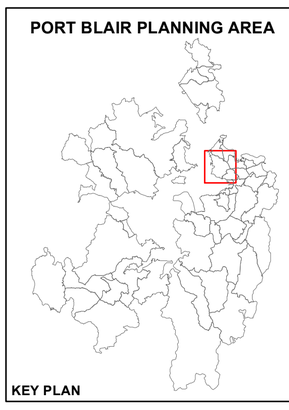

KEY PLAN

LOCATION MAP

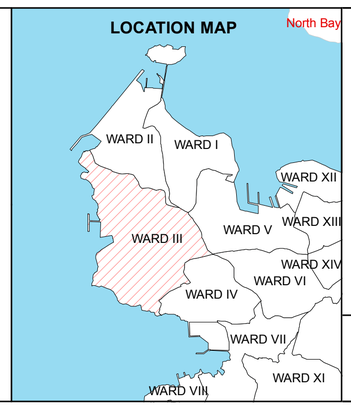

LEGEND

- Primary Residential
- Mixed Residential
- Commercial
- Industrial
- Public & Semi-Public
- Transport & Communication
- Parks & Open Spaces
- Defence
- Submergible Land
- Roads
- Radial Road
- Andaman Marine Drive (Phase I)
- LPA Boundary
- Municipal Boundary
- Village Boundary
- Survey Boundary
- Proposed Projects
- Andaman Marine Drive (Phase II)

SPECIAL RESERVATION

- Agriculture
- Other Forest
- Reserved Forests
- Mangroves
- Water Bodies
- Future Development

0 25 50 100 150 200 250 Meters

PROJECTION SYSTEM : UTM
DATUM : WGS84
SPHEROID : WGS84
ZONE : 46N

DATE	MAY 2011	WARD NO.	III
DWG NO.	PB/WARD/PROP/III		
CLIENT	Town and Country Planning Unit Andaman Public Works Department A & N Administration, Port Blair		APWD
CONSULTANTS	School of Architecture & Planning Anna University Chennai		

N

PROPOSED LANDUSE 2030 - OLD WARD NO.3

MASTER PLAN FOR PORT BLAIR PLANNING AREA -2030