

470400

471000

1258400

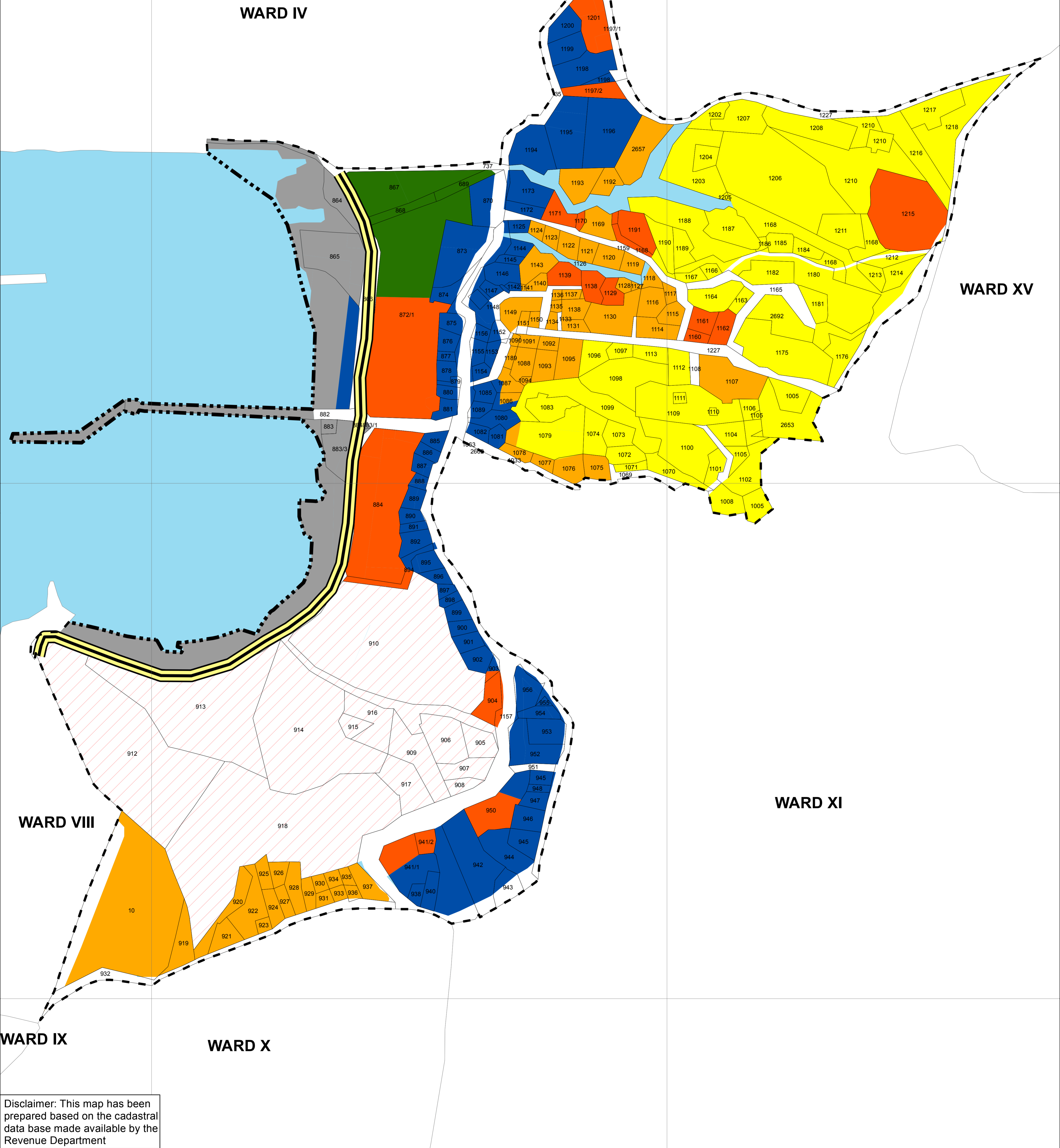
1258400

1258800

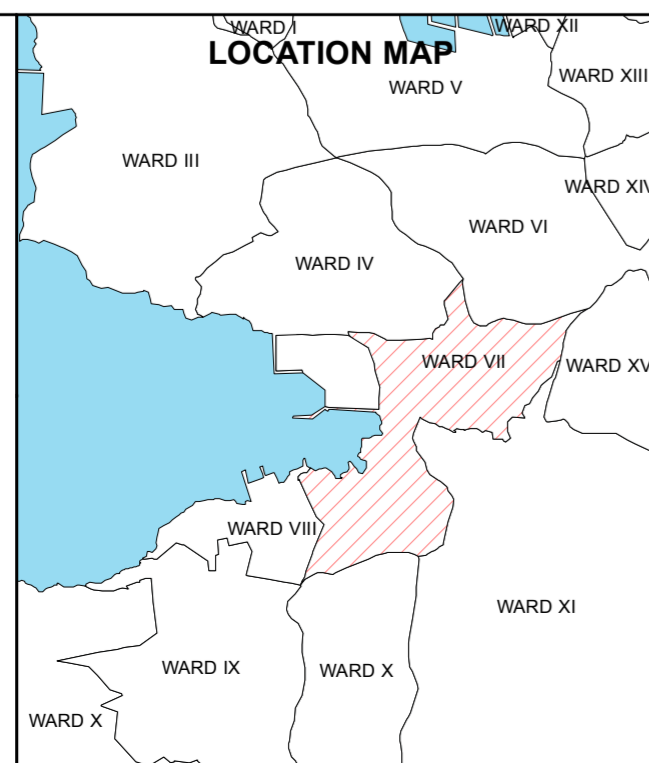
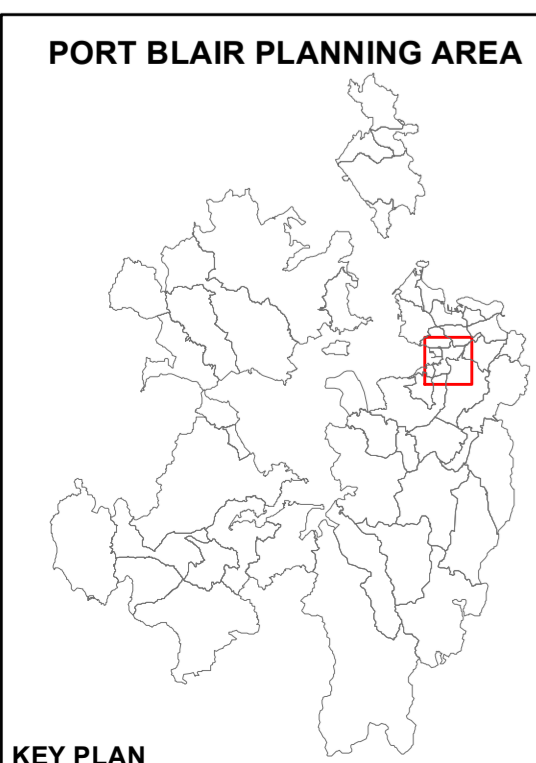
1258800

1259200

1259200



Disclaimer: This map has been prepared based on the cadastral data base made available by the Revenue Department

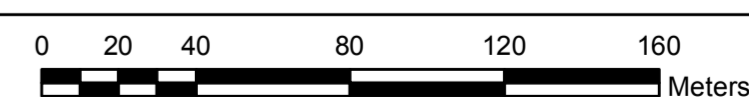


**LEGEND**

- |                           |                                |                                 |                    |
|---------------------------|--------------------------------|---------------------------------|--------------------|
| Primary Residential       | Parks & Open Spaces            | LPA Boundary                    | Agriculture        |
| Mixed Residential         | Defence                        | Municipal Boundary              | Other Forest       |
| Commercial                | Submergible Land               | Village Boundary                | Reserved Forests   |
| Industrial                | Roads                          | Survey Boundary                 | Mangroves          |
| Public & Semi-Public      | Radial Road                    | Proposed Projects               | Water Bodies       |
| Transport & Communication | Andaman Marine Drive (Phase I) | Andaman Marine Drive (Phase II) | Future Development |

**SPECIAL RESERVATION**

- Agriculture
- Other Forest
- Reserved Forests
- Mangroves
- Water Bodies
- Future Development



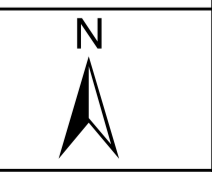
PROJECTION SYSTEM : UTM  
 DATUM : WGS84  
 SPHEROID : WGS84  
 ZONE : 46N

DATE : MAY 2011    WARD NO. : VII


DWG NO. : PB/WARD/PROP/VII

CLIENT : Town and Country Planning Unit  
 Andaman Public Works Department  
 A & N Administration, Port Blair

CONSULTANTS : School of Architecture & Planning  
 Anna University Chennai



**APWD**



**PROPOSED LANDUSE 2030 - OLD WARD NO.7  
 MASTER PLAN FOR PORT BLAIR PLANNING AREA -2030**