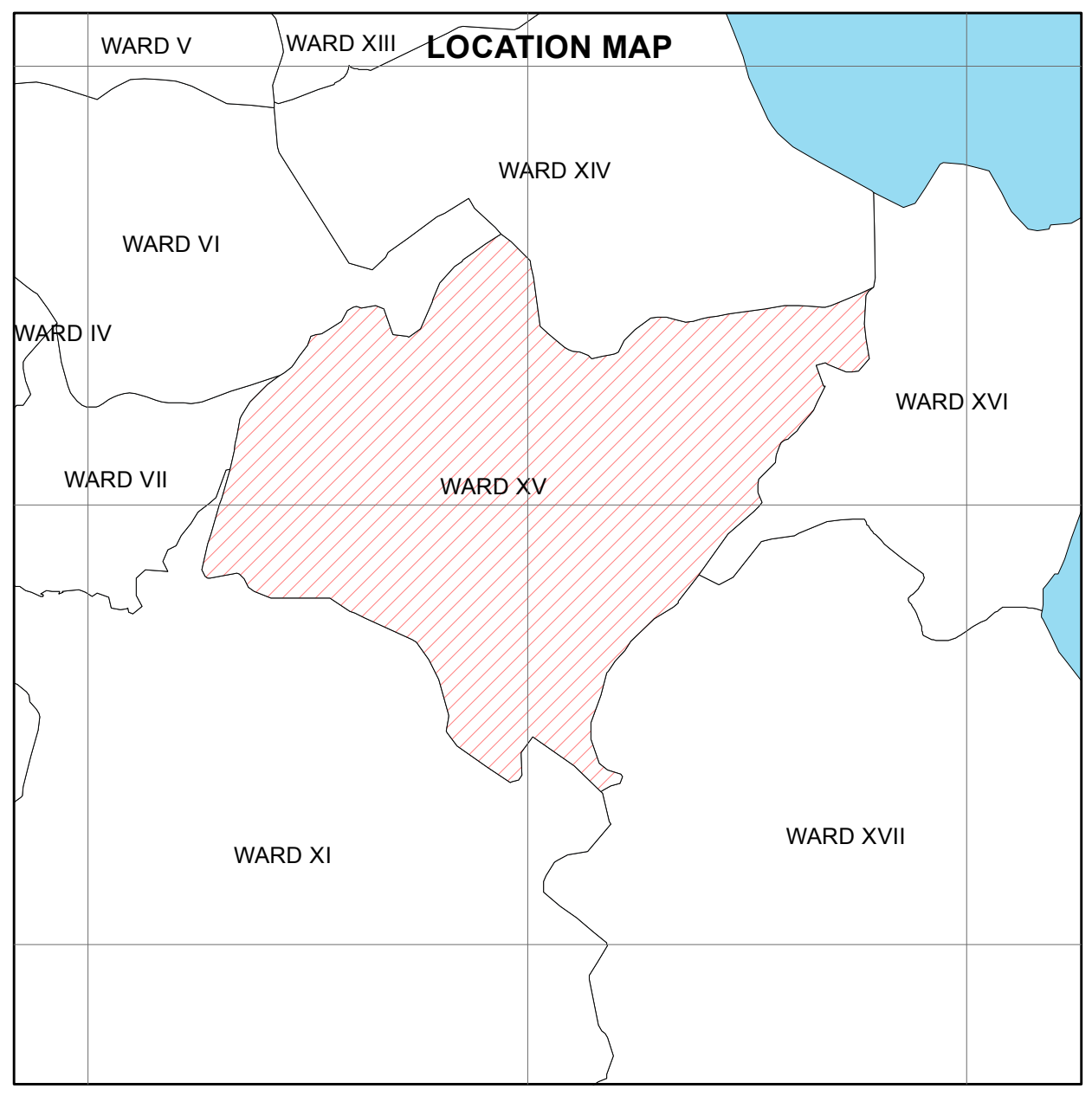
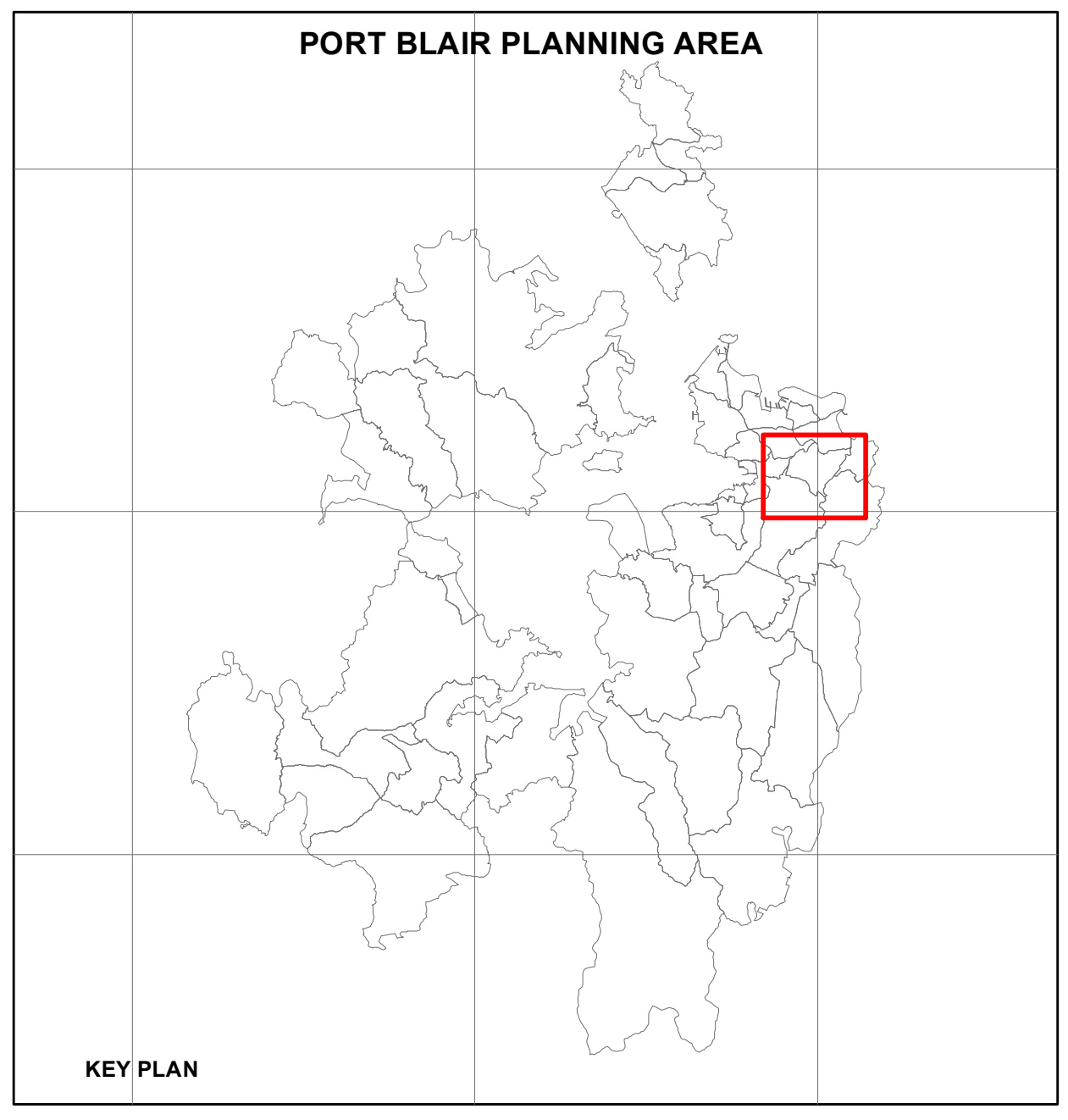



Disclaimer: This map has been prepared based on the cadastral data base made available by the Revenue Department



LEGEND	
Primary Residential	Roads
Mixed Residential	Radial Road
Commercial	LPA Boundary
Industrial	Municipal Boundary
Public & Semi-Public	Village Boundary
Transport & Communication	Survey Boundary
Parks & Open Spaces	
Defence	SPECIAL RESERVATION
Submergible Land	Agriculture
Proposed Projects	Other Forest
Andaman Marine Drive (Phase I)	Reserved Forests
Andaman Marine Drive (Phase II)	Mangroves
	Water Bodies
	Future Development
	Heritage Area



PROPOSED LAND USE 2030 - OLD WARD NO.15 MASTER PLAN FOR PORT BLAIR PLANNING AREA-2030

DATE	MAY 2011	WARD NO.	XV	N
DWG NO.	PB/WARD/PROP/XV			
CLIENT	Town and Country Planning Unit Andaman Public Works Department A & N Administration, Port Blair			APWD
CONSULTANTS	School of Architecture & Planning Anna University Chennai			