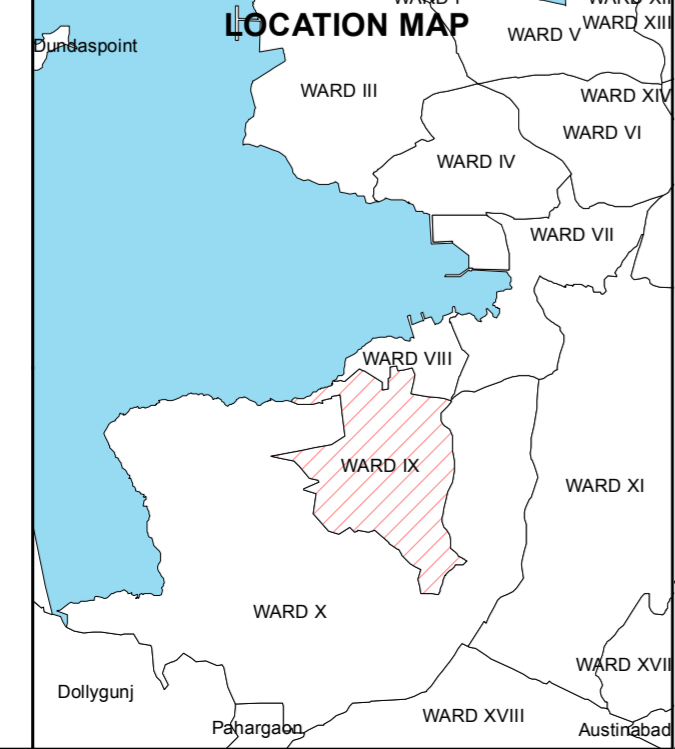


Disclaimer: This map has been prepared based on the cadastral data base made available by the Revenue Department

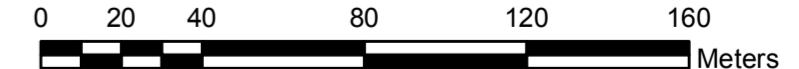


**LEGEND**

- Primary Residential
  - Mixed Residential
  - Commercial
  - Industrial
  - Public & Semi-Public
  - Transport & Communication
- Parks & Open Spaces
  - Defence
  - Submergible Land
  - Roads
  - Radial Road
  - Andaman Marine Drive (Phase I)
- LPA Boundary
  - Municipal Boundary
  - Village Boundary
  - Survey Boundary
  - Proposed Projects
  - Andaman Marine Drive (Phase II)

**SPECIAL RESERVATION**

- Agriculture
- Other Forest
- Reserved Forests
- Mangroves
- Water Bodies
- Future Development



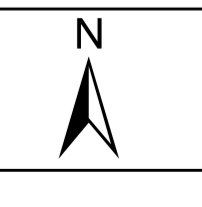
PROJECTION SYSTEM : UTM  
 DATUM : WGS84  
 SPHEROID : WGS84  
 ZONE : 48N

DATE : MAY 2011    WARD NO. : IX


DWG NO. : PB/WARD/PROPI/IX

CLIENT : Town and Country Planning Unit  
 Andaman Public Works Department  
 A & N Administration, Port Blair

CONSULTANTS : School of Architecture & Planning  
 Anna University Chennai



**APWD**



**PROPOSED LANDUSE 2030 - OLD WARD NO.9  
 MASTER PLAN FOR PORT BLAIR PLANNING AREA -2030**